

Scaled data based on original data using
LM-79-08 Approved Method: Electrical and Photometric Measurements of Solid-
State Lighting Products

Test Report Prepared for
Cooper Lighting Solutions
(formerly Eaton)

Brand: McGRAW-EDISON

Report Number: P956179

Luminaire Tested: **GALN-SB8D-930-U-SLL-HSS**

Issue Date: 1/21/2025

Test Information

Test Method: LM-79-08
Report Number: P956179
TEST IS SCALED FROM IESNA LM-79-08 TEST DATA (G2-2411-289-9)
Test Lab: INNOVATION CENTER
Issue Date: 1/21/2025
Manufacturer: COOPER LIGHTING SOLUTIONS (FORMERLY EATON)
Product Line: McGRAW-EDISON
Catalog Number: GALN-SB8D-930-U-SLL-HSS
Description: GALLEON AREA AND ROADWAY HIGH DENSITY LED LUMINAIRE
(8) 90 CRI, 3000K, 900mA LIGHTSQUARES WITH 26 LEDS EACH AND SPILL LIGHT
ELIMINATOR LEFT OPTICS WITH HOUSE SIDE SHIELD
Light Source: -
Ballast/Driver: -

Summary

Lumens per Lamp: N/A
Luminaire Lumens: 43686 lumens
Efficiency: N/A
Efficacy: 74.7 lumens/watt
Luminous Opening: Rectangular (W 1.5' x L: 1.5' x H: 0')
IES Classification: Type IV - Short
BUG Rating: B3 - U0 - G5

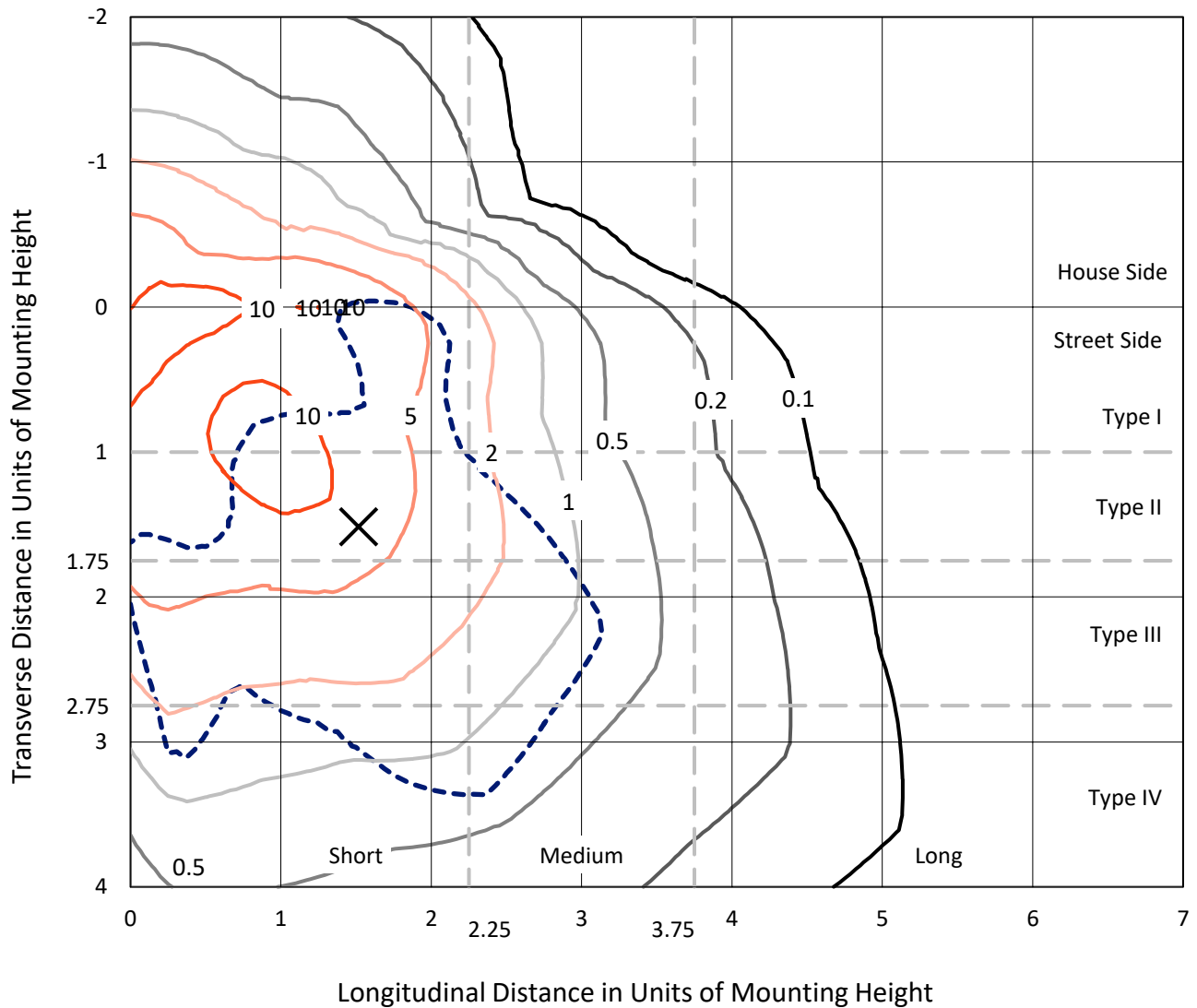
Input Watts (W): 584.9
Input Voltage (V): NR
Input Current (Ain): NR
Voltage Rise (V): NR
Power Factor: NR
Total Harmonic Distortion (THDi): NR
Frequency (hertz): 60
Stabilization Time: NR
Operation Time: NR
Ambient Temperature (°C): NR
Test Distance: 24 FT



REPORT NUMBER: P956179
 CATALOG NUMBER: GALN-SB8D-930-U-SLL-HSS

Iso-Footcandle Lines of Horizontal Illumination

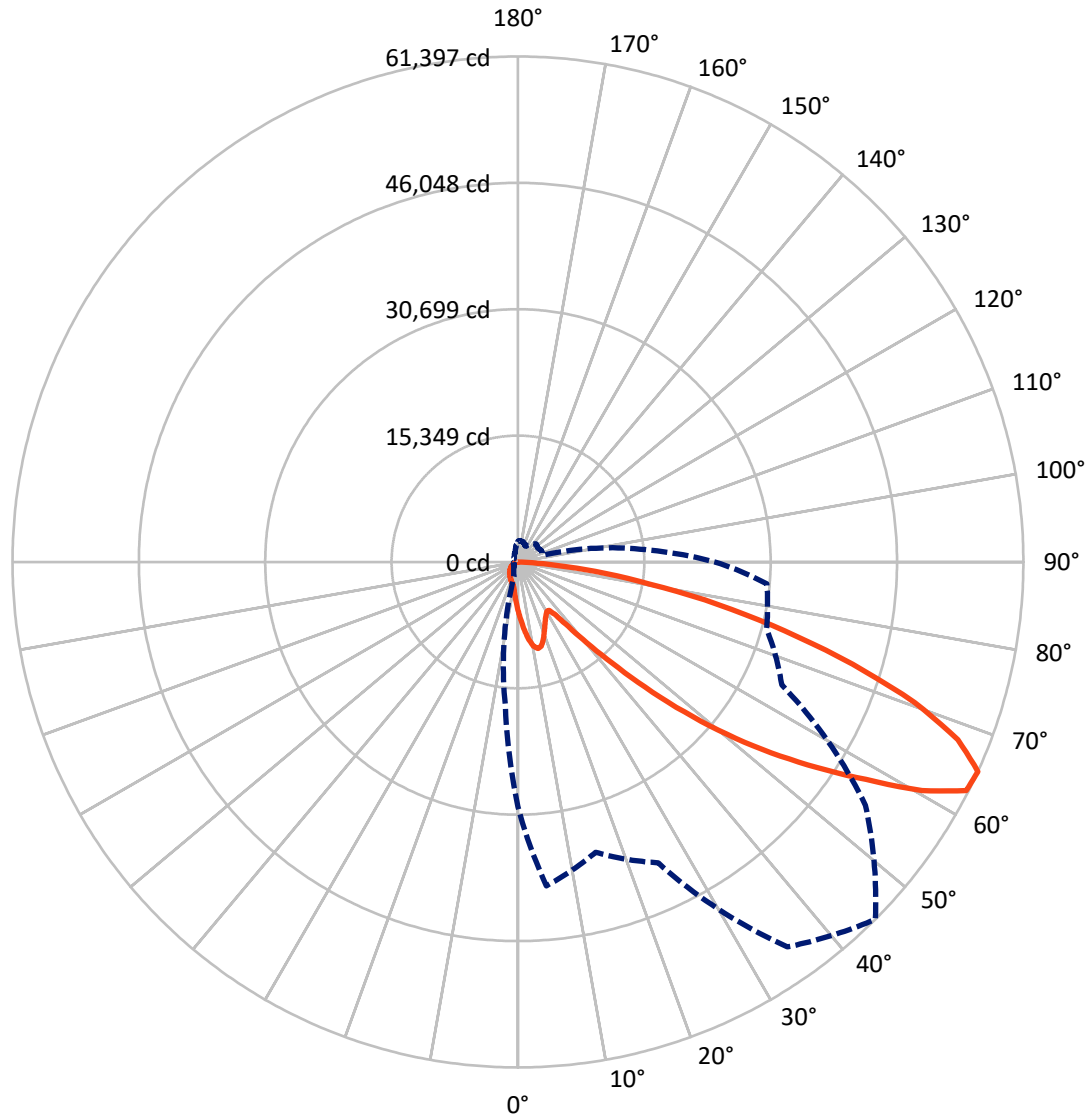
✕ Max cd
 - - - 1/2 Max cd



Based on 25 foot mounting height. Maximum calculated value = 15.9 fc
 Type IV - Short - N/A

REPORT NUMBER: P956179
CATALOG NUMBER: GALN-SB8D-930-U-SLL-HSS

Luminous Intensity Polar Plot



— Vertical Plane Through 45-Deg Lateral - - - Horizontal Cone Through 65-Deg Vertical

REPORT NUMBER: P956179
 CATALOG NUMBER: GALN-SB8D-930-U-SLL-HSS

FLUX DISTRIBUTION:

		Downward	Upward	Total
House Side	Lumens	8683.4	0.0	8683.4
	% Fixture	19.9	0.0	19.9
Street Side	Lumens	35002.6	0.0	35002.6
	% Fixture	80.1	0.0	80.1
Total	Lumens	43686.0	0.0	43686.0
	% Fixture	100.0	0.0	100.0

Coefficient of Utilization

ZONAL LUMENS:

Zone	Lumens	% Fixture
0°-10°	595.6	1.4
10°-20°	1785.3	4.1
20°-30°	2630.1	6.0
30°-40°	3379.0	7.7
40°-50°	5464.8	12.5
50°-60°	9583.1	21.9
60°-70°	11991.0	27.4
70°-80°	7007.0	16.0
80°-90°	1250.2	2.9
90°-100°	0.0	0.0
100°-110°	0.0	0.0
110°-120°	0.0	0.0
120°-130°	0.0	0.0
130°-140°	0.0	0.0
140°-150°	0.0	0.0
150°-160°	0.0	0.0
160°-170°	0.0	0.0
170°-180°	0.0	0.0
0°-90°	43686.0	100.0
0°-180°	43686.0	100.0



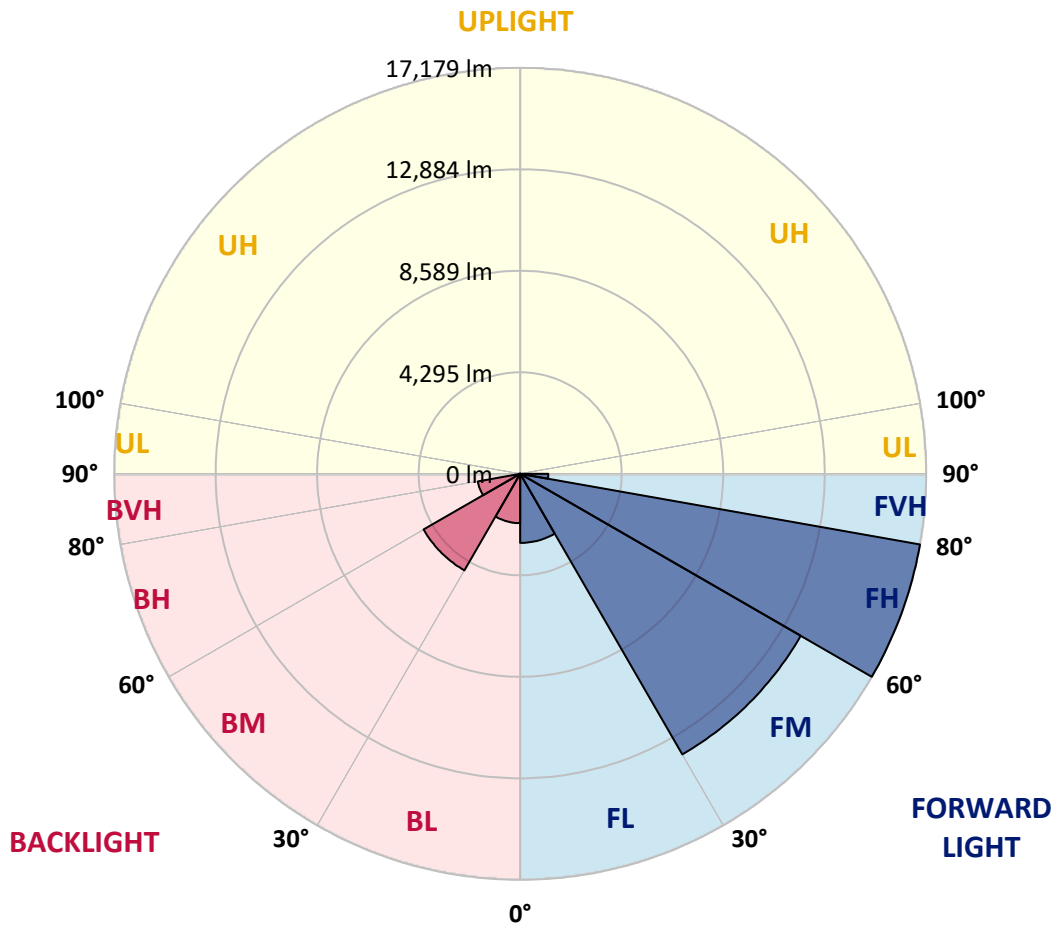
REPORT NUMBER: P956179
 CATALOG NUMBER: GALN-SB8D-930-U-SLL-HSS

LUMINAIRE CLASSIFICATION SYSTEM LUMEN TABLE AND BUG RATING:

Zone	Lumens	% Fixture	Zone Rating/Lumen Limit		
			B	U	G
FL (0°-30°)	2923.1	6.7			
FM (30°-60°)	13709.2	31.4			
FH (60°-80°)	17178.7	39.3			G5
FVH (80°-90°)	1191.6	2.7			G5
BL (0°-30°)	2087.9	4.8	B3/2500		
BM (30°-60°)	4717.7	10.8	B3/5000		
BH (60°-80°)	1819.3	4.2	B3/2500		G3/2500
BVH (80°-90°)	58.6	0.1			G1/100
UL (90°-100°)	0.0	0.0		U0/0	
UH (100°-180°)	0.0	0.0		U0/0	

BUG Rating: B3-U0-G5

Type IV Short



REPORT NUMBER: P956179
 CATALOG NUMBER: GALN-SB8D-930-U-SLL-HSS

CANDELA DISTRIBUTION (FULL):

	0°	5°	15°	25°	35°	45°	55°	65°	75°	85°
0°	6049.1	6049.1	6049.1	6049.1	6049.1	6049.1	6049.1	6049.1	6049.1	6049.1
2.5°	6777.4	6828.6	6942.9	7003.1	7096.4	7102.4	7102.4	7021.2	7018.2	6852.7
5°	7574.9	7695.3	7966.2	8246.1	8306.2	8321.3	8291.2	8128.7	8008.3	7686.3
7.5°	8366.4	8598.2	9010.5	9383.6	9504.0	9504.0	9431.8	9167.0	8920.2	8453.7
10°	9022.5	9314.4	9874.2	10292.5	10431.0	10400.9	10253.4	9919.3	9579.3	9013.5
12.5°	9455.9	9783.9	10397.9	10734.9	10876.4	10798.1	10629.6	10304.6	9946.4	9350.5
15°	9672.6	10015.6	10548.3	10725.9	10686.8	10605.5	10584.4	10427.9	10157.1	9600.3
17.5°	9765.9	10084.9	10455.0	10343.7	10012.6	9949.4	10160.1	10358.7	10292.5	9817.0
20°	9853.1	10121.0	10232.3	9738.8	9160.9	9103.8	9507.0	10072.8	10361.7	10018.7
22.5°	9973.5	10139.0	9910.3	9100.8	8477.8	8345.4	8790.8	9642.5	10382.8	10274.5
25°	10139.0	10184.2	9555.2	8495.8	7869.9	7737.4	8152.8	9164.0	10346.7	10551.3
27.5°	10337.7	10244.4	9215.1	7990.2	7385.3	7261.9	7677.3	8703.5	10244.4	10828.2
30°	10596.5	10322.6	8878.1	7599.0	7039.2	6949.0	7349.2	8306.2	10118.0	11180.3
32.5°	10858.3	10355.7	8565.1	7370.3	6961.0	6994.1	7322.1	8092.6	9979.5	11517.4
35°	11141.2	10461.1	8411.6	7596.0	7614.1	7903.0	8038.4	8291.2	9958.5	11974.8
37.5°	11526.4	10695.8	8595.2	8718.5	9344.5	9943.4	9832.1	9263.3	10202.2	12658.0
40°	12080.2	11108.1	9395.7	10629.6	11914.6	12886.7	12462.4	11029.9	10948.6	13642.1
42.5°	12886.7	11764.2	10816.2	12965.0	15143.8	16744.9	15607.3	13308.0	12254.7	15047.5
45°	14078.5	12826.5	12534.6	15429.8	19125.4	21647.4	19281.9	15736.7	14084.5	17175.3
47.5°	15730.7	14388.5	14144.7	18027.0	23964.7	27227.0	23356.8	17987.8	16167.1	20076.4
50°	17924.6	16492.1	15670.5	20867.9	29270.5	32915.0	27428.7	20160.7	18553.6	23621.6
52.5°	20819.8	19426.4	17449.1	23573.5	34726.7	38482.6	31518.6	22068.7	21515.0	27735.6
55°	24768.3	23841.3	19880.8	26155.6	40180.0	44083.3	35449.0	23868.4	25427.3	32623.1
57.5°	29667.7	30329.8	23386.9	29150.1	45082.4	49855.5	39397.5	26384.4	30507.4	38088.3
60°	32827.7	38958.1	30101.1	33577.1	50653.0	56383.2	44808.6	31169.5	35846.3	40047.5
62.5°	32063.3	41702.8	38142.5	39229.0	55775.2	61129.1	50111.3	35975.7	36851.4	37161.4
65°	29718.9	39487.8	36502.3	40327.4	57072.3	61397.0	51528.8	35355.7	31259.8	30338.9
67.5°	26492.7	36860.5	32605.0	37414.2	54727.9	57653.2	48889.5	31274.8	24157.3	22766.9
70°	23010.7	33953.3	30046.9	34145.9	50258.8	51128.5	44402.3	27506.9	17768.1	15375.6
72.5°	19706.3	30925.7	28295.4	30796.3	44297.0	42497.3	38560.8	24175.4	12937.9	11090.0
75°	16326.6	26459.6	25800.5	26817.7	36457.2	33474.8	32039.2	20016.2	10154.1	8023.4
77.5°	12597.8	20675.3	22192.1	21475.9	25662.1	24864.6	24834.5	15041.5	7418.4	5353.9
80°	8622.2	14409.5	17337.8	15149.9	16654.6	16248.3	18704.1	10090.9	5381.0	3223.2
82.5°	5068.0	8772.7	12068.1	7334.2	9209.1	9452.9	11138.2	4908.5	3166.0	743.3
85°	2055.5	3463.9	4718.9	2871.1	4442.0	3746.8	4228.4	1378.4	881.8	18.1
87.5°	517.6	1107.5	776.5	322.0	514.6	472.5	373.2	168.5	36.1	0.0
90°	0.0	0.0	0.0	0.0	0.0	0.0	0.0	0.0	0.0	0.0

REPORT NUMBER: P956179
 CATALOG NUMBER: GALN-SB8D-930-U-SLL-HSS

CANDELA DISTRIBUTION (continued):

90°		95°	105°	115°	125°	135°	145°	155°	165°	175°	180°
6049.1	0°	6049.1	6049.1	6049.1	6049.1	6049.1	6049.1	6049.1	6049.1	6049.1	6049.1
6834.6	2.5°	6717.2	6648.0	6476.5	6304.9	6166.5	5979.9	5856.5	5709.0	5567.6	5441.2
7617.1	5°	7427.5	7198.7	6885.8	6599.9	6307.9	6025.0	5745.2	5450.2	5179.4	5013.8
8279.2	7.5°	8005.3	7602.0	7186.7	6822.6	6470.4	6139.4	5769.2	5411.1	4986.8	4761.0
8784.8	10°	8435.7	7906.0	7361.3	6942.9	6587.8	6265.8	5952.8	5591.7	5080.1	4797.2
9091.7	12.5°	8718.5	8089.6	7451.5	6973.0	6575.8	6326.0	6187.6	6046.1	5537.5	5206.5
9317.4	15°	8914.2	8219.0	7514.7	6903.8	6416.3	6232.7	6371.1	6533.6	6208.6	5826.4
9552.2	17.5°	9127.8	8387.5	7541.8	6717.2	6106.3	6028.0	6386.2	6762.4	6747.3	6368.1
9774.9	20°	9353.6	8535.0	7523.8	6416.3	5730.1	5799.3	6256.8	6693.1	6876.7	6672.1
10030.7	22.5°	9585.3	8676.4	7454.6	6025.0	5378.0	5594.7	6052.1	6434.3	6651.0	6587.8
10343.7	25°	9877.2	8875.0	7352.2	5603.7	5086.1	5387.0	5814.4	6124.4	6274.8	6271.8
10680.7	27.5°	10226.3	9139.9	7298.1	5263.6	4878.4	5152.3	5531.5	5808.4	5913.7	5913.7
11099.1	30°	10632.6	9452.9	7237.9	5040.9	4758.0	4908.5	5203.4	5474.3	5579.6	5579.6
11556.5	32.5°	11084.0	9753.8	7093.4	4905.5	4667.7	4670.8	4857.3	5104.1	5230.5	5248.6
12128.3	35°	11625.7	10075.8	6777.4	4797.2	4562.4	4439.0	4529.3	4734.0	4884.4	4923.6
12943.9	37.5°	12336.0	10470.1	6326.0	4637.7	4399.9	4195.3	4216.3	4372.8	4538.3	4598.5
14069.5	40°	13290.0	10933.5	5856.5	4408.9	4171.2	3927.4	3918.4	4032.7	4195.3	4261.5
15592.3	42.5°	14551.0	11490.3	5408.1	4189.2	3894.3	3644.5	3629.5	3719.8	3861.2	3930.4
17602.6	45°	16164.1	12173.5	5022.9	4017.7	3623.4	3376.7	3370.7	3445.9	3569.3	3641.5
20175.7	47.5°	18406.2	12856.6	4761.0	3927.4	3409.8	3157.0	3169.0	3235.2	3346.6	3397.7
23507.3	50°	21328.4	13064.3	4628.6	3927.4	3295.4	2961.4	3021.5	3075.7	3160.0	3190.1
27500.9	52.5°	24133.3	12378.1	4508.2	3951.5	3310.5	2795.8	2925.2	2964.4	3036.6	3048.6
31202.6	55°	25508.6	10641.6	4342.7	3957.5	3403.8	2654.4	2847.0	2919.2	2946.3	2943.3
33351.4	57.5°	25036.1	8604.2	4062.8	3933.4	3467.0	2564.1	2750.7	2889.1	2907.2	2880.1
32942.1	60°	23377.9	6335.0	3849.2	3755.9	3442.9	2537.0	2603.2	2822.9	2850.0	2813.9
29788.1	62.5°	20597.1	4396.9	3683.6	3364.6	3337.5	2528.0	2371.5	2678.5	2744.7	2693.5
23943.7	65°	16215.2	3105.8	3172.0	2949.3	3108.8	2479.8	2130.7	2503.9	2594.2	2515.9
17370.9	67.5°	10972.7	2242.1	2570.1	2672.4	2738.7	2371.5	1956.2	2305.3	2425.7	2323.3
11147.2	70°	5925.7	1574.0	1697.4	2251.1	2326.4	2184.9	1799.7	2103.6	2242.1	2130.7
7924.0	72.5°	3500.1	1131.6	1188.8	1808.7	1938.1	1923.1	1625.1	1868.9	2037.4	1905.0
5468.3	75°	1929.1	764.4	848.7	1312.1	1574.0	1483.7	1396.4	1583.0	1754.5	1625.1
3427.8	77.5°	863.7	457.4	589.9	860.7	1236.9	1017.2	1080.4	1233.9	1393.4	1258.0
1908.0	80°	334.1	255.8	391.2	469.5	899.8	562.8	695.2	908.9	1023.2	914.9
415.3	82.5°	42.1	114.4	168.5	183.6	523.7	297.9	403.3	571.8	562.8	487.5
0.0	85°	0.0	21.1	24.1	12.0	225.7	108.3	132.4	186.6	174.6	132.4
0.0	87.5°	0.0	0.0	0.0	0.0	0.0	0.0	0.0	0.0	6.0	0.0
0.0	90°	0.0	0.0	0.0	0.0	0.0	0.0	0.0	0.0	0.0	0.0

REPORT NUMBER: P956179
 CATALOG NUMBER: GALN-SB8D-930-U-SLL-HSS

CANDELA DISTRIBUTION (continued):

185°		195°	205°	215°	225°	235°	245°	255°	265°	270°	275°
6049.1	0°	6049.1	6049.1	6049.1	6049.1	6049.1	6049.1	6049.1	6049.1	6049.1	6049.1
5417.1	2.5°	5269.7	5161.3	5107.1	5062.0	5104.1	5128.2	5128.2	5230.5	5290.7	5314.8
4908.5	5°	4643.7	4442.0	4306.6	4225.4	4252.4	4282.5	4315.6	4445.0	4532.3	4589.5
4556.4	7.5°	4150.1	3843.1	3653.5	3554.2	3569.3	3590.3	3617.4	3743.8	3831.1	3906.3
4490.2	10°	3906.3	3473.0	3223.2	3102.8	3081.7	3069.7	3060.7	3135.9	3202.1	3262.3
4761.0	12.5°	3918.4	3313.5	3009.5	2862.0	2798.8	2726.6	2669.4	2681.5	2723.6	2798.8
5245.6	15°	4071.9	3262.3	2898.2	2714.6	2609.2	2525.0	2455.8	2440.7	2455.8	2467.8
5799.3	17.5°	4279.5	3256.3	2801.9	2573.1	2464.8	2395.6	2332.4	2311.3	2314.3	2329.4
6166.5	20°	4445.0	3238.2	2693.5	2437.7	2341.4	2281.2	2218.0	2196.9	2203.0	2206.0
6202.6	22.5°	4532.3	3211.1	2573.1	2302.3	2221.0	2160.8	2103.6	2100.6	2100.6	2118.7
6007.0	25°	4532.3	3154.0	2464.8	2172.9	2100.6	2046.5	1977.2	1989.3	1995.3	2019.4
5703.0	27.5°	4424.0	3045.6	2377.5	2061.5	1986.3	1932.1	1868.9	1884.0	1893.0	1920.1
5402.1	30°	4285.5	2916.2	2278.2	1956.2	1868.9	1829.8	1775.6	1781.6	1793.7	1823.8
5122.2	32.5°	4138.1	2762.7	2196.9	1850.8	1763.6	1733.5	1673.3	1682.3	1694.4	1727.5
4845.3	35°	3975.6	2582.2	2100.6	1754.5	1667.3	1643.2	1574.0	1580.0	1598.0	1634.2
4547.4	37.5°	3804.0	2434.7	2004.3	1661.2	1571.0	1546.9	1474.7	1480.7	1501.7	1543.9
4234.4	40°	3635.5	2290.2	1902.0	1561.9	1471.6	1450.6	1372.3	1378.4	1402.4	1447.6
3918.4	42.5°	3451.9	2178.9	1769.6	1459.6	1363.3	1342.2	1270.0	1279.0	1306.1	1351.3
3626.5	45°	3232.2	2106.7	1622.1	1363.3	1255.0	1233.9	1167.7	1185.7	1215.8	1261.0
3376.7	47.5°	3006.5	2076.6	1498.7	1261.0	1143.6	1125.6	1071.4	1101.5	1134.6	1170.7
3163.0	50°	2789.8	2037.4	1372.3	1164.7	1047.3	1029.3	993.1	1032.3	1065.4	1098.5
3009.5	52.5°	2543.0	1953.2	1258.0	1080.4	966.1	960.0	942.0	978.1	1008.2	1038.3
2877.1	55°	2287.2	1817.7	1158.7	1005.2	896.8	902.9	893.8	923.9	948.0	975.1
2756.7	57.5°	2064.5	1646.2	1080.4	923.9	836.6	854.7	842.7	857.7	872.8	905.9
2612.3	60°	1838.8	1441.6	993.1	827.6	776.5	797.5	764.4	761.4	767.4	776.5
2398.6	62.5°	1534.8	1227.9	884.8	743.3	710.2	719.3	656.1	607.9	607.9	616.9
2100.6	65°	1233.9	1029.3	764.4	647.0	620.0	613.9	523.7	457.4	451.4	478.5
1754.5	67.5°	1014.2	854.7	644.0	538.7	520.6	526.7	460.5	394.2	388.2	418.3
1429.5	70°	839.7	689.2	514.6	415.3	433.4	460.5	394.2	331.0	322.0	349.1
1161.7	72.5°	668.1	538.7	394.2	307.0	358.1	391.2	322.0	261.8	255.8	279.9
896.8	75°	490.5	385.2	267.8	222.7	276.9	307.0	234.7	186.6	177.6	198.6
598.9	77.5°	304.0	216.7	168.5	132.4	189.6	204.6	123.4	108.3	105.3	120.4
364.2	80°	141.4	93.3	81.3	45.1	69.2	81.3	51.2	57.2	60.2	72.2
183.6	82.5°	39.1	15.0	3.0	0.0	0.0	24.1	12.0	24.1	30.1	45.1
15.0	85°	0.0	0.0	0.0	0.0	0.0	0.0	0.0	6.0	15.0	27.1
0.0	87.5°	0.0	0.0	0.0	0.0	0.0	0.0	0.0	0.0	0.0	12.0
0.0	90°	0.0	0.0	0.0	0.0	0.0	0.0	0.0	0.0	0.0	0.0

REPORT NUMBER: P956179
 CATALOG NUMBER: GALN-SB8D-930-U-SLL-HSS

CANDELA DISTRIBUTION (continued):

285°		295°	305°	315°	325°	335°	345°	355°	360°
6049.1	0°	6049.1	6049.1	6049.1	6049.1	6049.1	6049.1	6049.1	6049.1
5483.3	2.5°	5609.7	5730.1	5922.7	6121.3	6317.0	6515.6	6708.2	6777.4
4851.3	5°	5089.1	5366.0	5748.2	6157.5	6578.8	7006.1	7397.4	7574.9
4198.3	7.5°	4508.2	4905.5	5480.3	6121.3	6792.5	7463.6	8080.5	8366.4
3551.2	10°	3888.3	4390.9	5046.9	5913.7	6876.7	7803.7	8652.3	9022.5
2982.4	12.5°	3298.4	3825.1	4550.4	5588.7	6810.5	7999.3	9019.5	9455.9
2582.2	15°	2804.9	3271.3	4053.8	5203.4	6596.8	8011.3	9194.1	9672.6
2359.5	17.5°	2434.7	2738.7	3548.2	4776.1	6317.0	7900.0	9254.2	9765.9
2239.1	20°	2251.1	2335.4	2892.1	4228.4	6055.1	7794.6	9314.4	9853.1
2142.8	22.5°	2142.8	2163.8	2365.5	3521.1	5742.1	7761.5	9419.8	9973.5
2055.5	25°	2055.5	2061.5	2115.7	2789.8	5263.6	7740.5	9582.3	10139.0
1965.2	27.5°	1968.2	1968.2	1998.3	2248.1	4613.6	7650.2	9792.9	10337.7
1874.9	30°	1880.9	1880.9	1902.0	1989.3	3852.2	7472.6	10045.7	10596.5
1784.6	32.5°	1790.7	1790.7	1808.7	1871.9	3075.7	7249.9	10277.5	10858.3
1691.3	35°	1700.4	1694.4	1718.4	1784.6	2446.7	6967.0	10509.2	11141.2
1598.0	37.5°	1604.1	1601.1	1625.1	1700.4	2112.7	6639.0	10683.8	11526.4
1504.8	40°	1501.7	1501.7	1528.8	1610.1	2016.4	6226.7	10960.6	12080.2
1408.5	42.5°	1408.5	1402.4	1432.5	1531.8	1944.1	5832.4	11457.2	12886.7
1321.2	45°	1318.2	1306.1	1333.2	1456.6	1817.7	5694.0	12384.1	14078.5
1236.9	47.5°	1233.9	1203.8	1227.9	1366.3	1703.4	6211.6	13900.9	15730.7
1161.7	50°	1164.7	1107.5	1128.6	1276.0	1616.1	7334.2	15869.1	17924.6
1092.5	52.5°	1092.5	1017.2	1029.3	1164.7	1537.9	8402.5	18002.9	20819.8
1023.2	55°	1017.2	932.9	939.0	1053.3	1426.5	8562.1	20085.5	24768.3
945.0	57.5°	932.9	854.7	854.7	951.0	1345.3	7421.4	21686.5	29667.7
848.7	60°	839.7	788.5	773.4	869.7	1417.5	5236.5	21873.1	32827.7
725.3	62.5°	737.3	710.2	689.2	791.5	1471.6	3102.8	20371.4	32063.3
571.8	65°	620.0	613.9	598.9	869.7	1239.9	1832.8	17488.3	29718.9
487.5	67.5°	520.6	511.6	511.6	911.9	942.0	1152.6	13663.2	26492.7
415.3	70°	448.4	415.3	415.3	689.2	571.8	797.5	9540.1	23010.7
343.1	72.5°	376.2	340.1	316.0	550.7	427.4	583.8	5961.8	19706.3
261.8	75°	301.0	273.9	243.8	364.2	319.0	442.4	3463.9	16326.6
165.5	77.5°	216.7	204.6	171.5	267.8	231.7	319.0	2061.5	12597.8
102.3	80°	111.4	114.4	108.3	153.5	156.5	216.7	1173.7	8622.2
66.2	82.5°	66.2	51.2	57.2	75.2	90.3	123.4	442.4	5068.0
48.2	85°	42.1	27.1	27.1	36.1	45.1	48.2	135.4	2055.5
24.1	87.5°	21.1	9.0	12.0	18.1	15.0	12.0	6.0	517.6
0.0	90°	0.0	0.0	0.0	0.0	0.0	0.0	0.0	0.0

(END OF REPORT)